


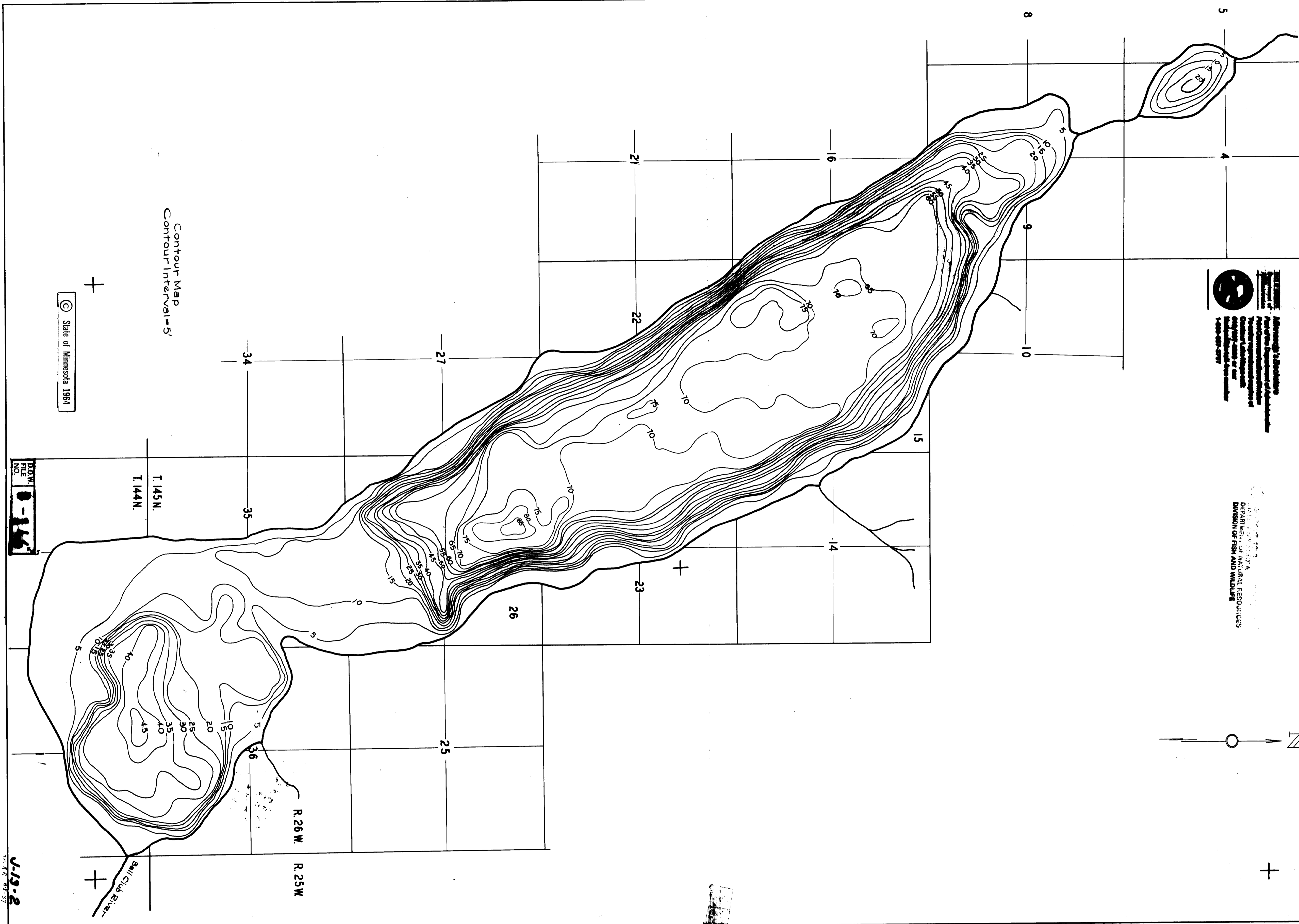
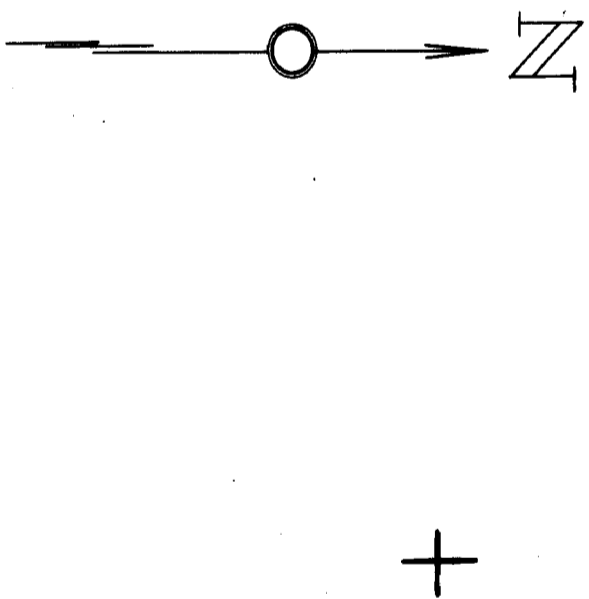
Location Secs. 4, 5, 9, 10, 14, 15, 16, 22, 23, 25, 26, 27, 35, 36
T. 143 N. & Secs. 1, 2 T. 144 N. R. 25 W.
Scale 4 inches = 1 Mile

BALL CLUB LAKE
Chipewa National Forest
Minnesota

Area 5936 Acres
Length of Shore Line 15 Miles



MINNESOTA
DEPARTMENT OF NATURAL RESOURCES
DIVISION OF FISH AND WILDLIFE



Contour Map
Contour Interval = 5'

© State of Minnesota 1964

DRAWN
FILE NO. 0-146

V-13-2